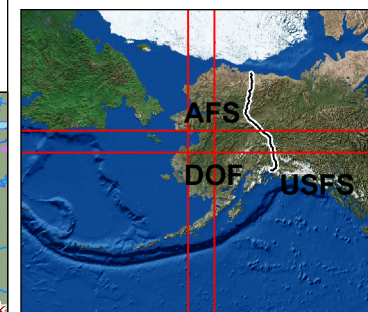
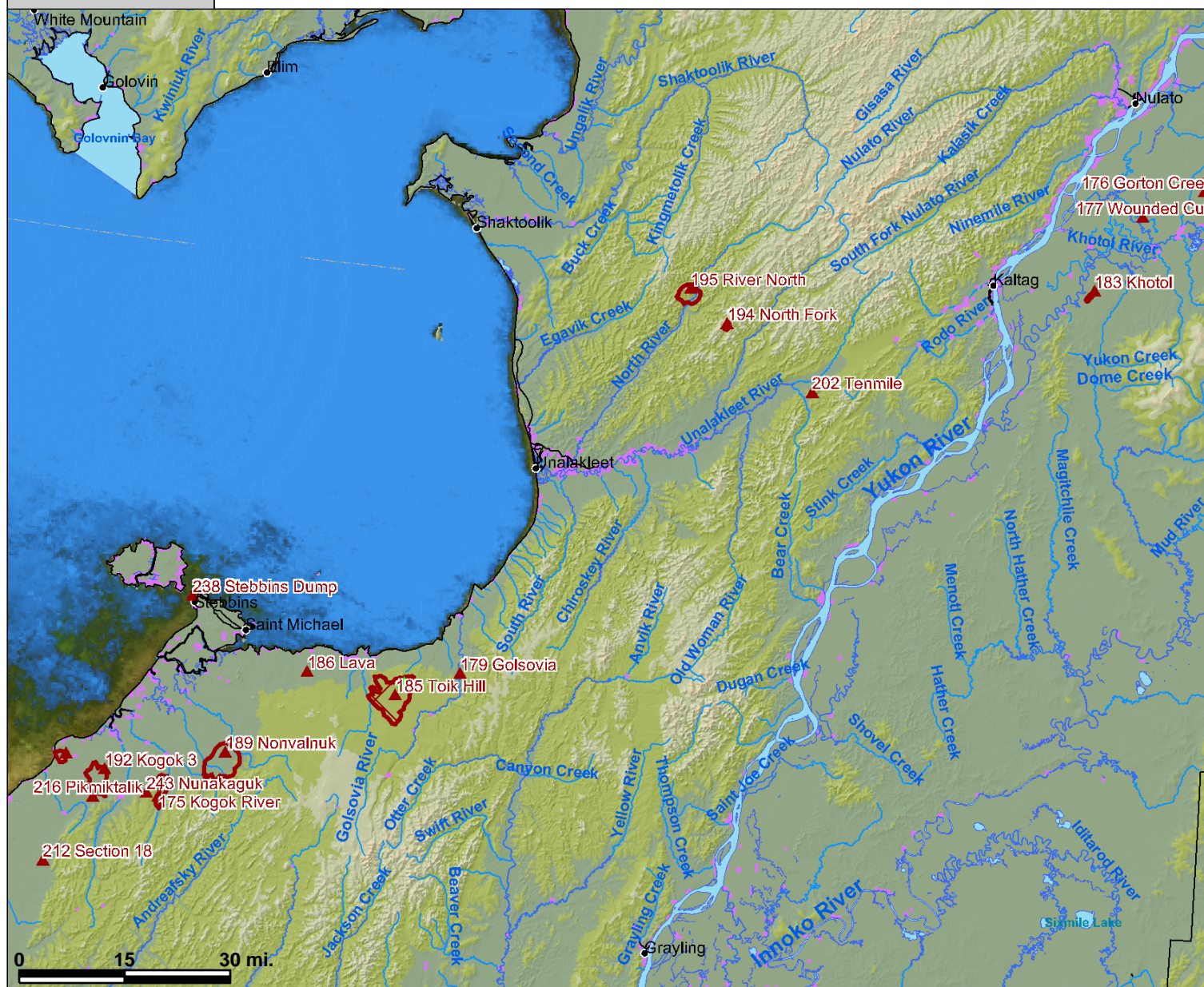



Fire Information



Legend

Elevation Meters



Temporary Flight Restrictions

Towns

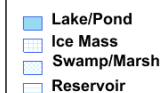


Named Rivers

Regional River Areas



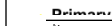
NHD Lakes GT 3 SQKM



Census Roads



Other



Scale: 1:1,382,690

This map is a user generated static output from an Internet mapping site and is for general reference. Data layers that appear on this map are obtained from many sources. This map is not to be used for navigation.

Map Created:
Jun 22, 2017 5:45:47 PM
on the AICC Mapping Site